

May 27, 2010

CONTACT: Marcia McAllister  
703-572-0506  
[marcia.mcallister@dullesmetro.com](mailto:marcia.mcallister@dullesmetro.com)

## Important Lane Closures June 1 - 4, 2010

### Memorial Day Holiday Schedule

Unless otherwise noted, no lane closures will be scheduled from noon Friday, May 28, through noon Tuesday, June 1, in observance of the Memorial Day holiday.

### Orange Line Outage between East and West Falls Church Metro Stations All Weekend

Dulles Corridor Metrorail Project crews will be working adjacent to the Orange Line tracks in the median of I-66 all Memorial Day weekend, to perform critical tie-in work where the future Metro line will split off the Orange Line. This requires an outage of the Orange Line between East and West Falls Church Metro Stations.

For a full description of the outage and bus schedules, view the Metro press release at: [http://www.wmata.com/about\\_metro/news/PressReleaseDetail.cfm?ReleaseID=4457](http://www.wmata.com/about_metro/news/PressReleaseDetail.cfm?ReleaseID=4457).

### Major Lane Shift of Route 7 Scheduled for June 4-5


The Dulles Corridor Metrorail Project is finishing the preparations to shift the lanes of eastbound Leesburg Pike (Route 7) between Best Buy and Chain Bridge Road (Route 123), to accommodate the construction of a new Metro station in the median.

After months of preparation, **this major lane shift is now scheduled to begin in the overnight hours on or about Friday, June 4**, weather pending. In case of inclement weather, the alternate date will be June 11-12.

Drivers should be prepared for a lane shift that will move to the right approximately 40 feet. All three lanes of through traffic will remain. This traffic shift will remain in place for the next three years, until the completion of the Dulles Corridor Metrorail Project.

### Magarity Road Scheduled to Close Again Overnights

Drivers who use Magarity Road in the McLean/Falls Church/Tysons area might experience significant delays some nights during the week of May 31 when the road may be closed between Olney Road and Great Falls Street between 9 p.m. and 6 a.m., weather permitting.



The closing is necessary for safety reasons while decking is installed on a new bridge that will carry tracks for the Dulles Corridor Metrorail Project in the median of the Dulles Connector Road across Magarity Road.

Drivers are encouraged to detour by using Anderson Road, Chain Bridge Road and Great Falls Street.

### **Overnight Ramp Closure**

#### **Leesburg Pike (Route 7) and Route 123 (Chain Bridge Road)**

The on-ramp from eastbound Leesburg Pike (Route 7) to southbound Chain Bridge Road (Route 123) will close again overnight Tuesday through Saturday, June 1-5, for crews to place barriers. Traffic can access southbound Chain Bridge Road by using International Drive via Route 7, before Tysons Corner Center.

<><><><><>

Weather permitting, the following lane and shoulder closures also are scheduled for the week of June 1, 2010:

#### **I-66 West Day and Night Work**

When: Tuesday, June 1 – Thursday, June 3, 9:30 a.m. to 3:30 p.m.  
Friday, June 4, 9:30 a.m. to noon

What: Left thru lane closed

Where: **From 1000 feet east of the Dulles Connector Road (Route 267) split to 500 feet past the split**

Why: Pier construction

When: Wednesday, June 2 – Thursday, June 3, 9:30 p.m. to 5:00 a.m.

What: Left thru lane closed

Where: **From Great Falls Street to approximately 500 feet past the Dulles Connector Road (Route 267) split**

Why: Crane move


Police: Onsite for motorist safety

#### **I-66 East Night Work**

When: Tuesday, June 1, 9:30 p.m. to 6:00 a.m.

What: Left thru lane closed

Where: **At the Dulles Connector Road (Route 267)**




- Why: Crane move  
Police: Onsite for motorist safety
- When: Friday, June 4, 10:30 p.m. to 5:00 a.m.  
What: Right and center thru lanes closed  
Where: **From 1000 feet west of the Dulles Connector Road (Route 267) split to Great Falls Street**
- Why: Lane shifts  
Police: Onsite for motorist safety
- When: Friday, June 4, 10:30 p.m. to 5:00 a.m.  
What: Left thru lane closed  
Where: **From 1000 feet west of the Dulles Connector Road (Route 267) split to Great Falls Street**
- Why: Lane shifts  
Police: Onsite for motorist safety  
Note: This closure will follow the completion of the previous listing

#### **Dulles Connector Road (Route 267) West Day and Night Work**

- When: Monday, June 1, noon to 3:30 p.m.  
Tuesday, June 2 – Thursday, June 3, 9:30 a.m. to 3:30 p.m.  
Friday, June 4, 9:30 a.m. to noon
- What: Left thru lane closed
- Where: **From Magarity Road to 1,000 feet east of Route 123**
- Why: Segment delivery
- When: Wednesday, June 2 – Saturday, June 5, 1:00 a.m. to 4:00 a.m.
- What: Bus on-ramp from West Falls Church Metro Station closed
- Where: **A 700-foot stretch from the bus ramp exiting the West Falls Church station**
- Why: Crane move  
Police: Onsite for motorist safety

#### **Dulles Connector Road (Route 267) East Day and Night Work**

- When: Friday, June 4, 10:00 p.m. to 9:00 a.m.
- What: Right thru lane closed
- Where: **On the flyover bridge to eastbound I-66**
- Why: Lane shifts  
Police: Onsite for motorist safety



When: Wednesday, June 2 – Thursday, June 3, 10:00 a.m. to 3:30 p.m.  
Friday, June 4, 9:30 a.m. to noon  
What: Left thru lane closed  
Where: **From the Idylwood Road overpass to one-half mile west of I-66**  
Why: Utility work

**Dulles International Airport Access Highway (DIAAH) West Day Work**

When: Tuesday, June 1 – Friday, June 4, 8:00 a.m. to 2:00 p.m.  
What: Right thru lane closed  
Where: **Between mile markers 7.5 and 6.8**  
Why: Utility work

**Dulles International Airport Access Highway (DIAAH) East Day and Night Work**

When: Tuesday, June 1 – Friday, June 4, 9:30 a.m. to 3:30 p.m.  
What: Right thru lane closed  
Where: **Between mile markers 9.1 and 9.8**  
Why: Utility work

**Ramp Closure: Leesburg Pike (Route 7) at Chain Bridge Road (Route 123) Night Work**


When: Tuesday, June 1 – Saturday, June 5, 11:00 p.m. to 5:00 a.m.  
What: Ramp closed (***Detour: Continue on eastbound Leesburg Pike (Route 7), turn left on International Drive, follow the curve around past Tysons Corner Center, then left on southbound Chain Bridge Road (Route 123)***)  
Where: **Ramp from eastbound Leesburg Pike (Route 7) to southbound Chain Bridge Road (Route 123)**  
Why: Paving  
Police: Onsite for motorist safety

**Chain Bridge Road (Route 123) South Day Work**

When: Thursday, June 3, 9:30 a.m. to 3:30 p.m.  
Friday, June 4, 9:30 a.m. to noon  
What: Farthest right turn lane to International Drive closed  
Where: **Just south of Tysons Boulevard**  
Why: Utility work

**Dolley Madison Boulevard (Route 123) North Night Work**

When: Tuesday, June 1 – Thursday, June 3, 9:30 p.m. to 5:00 a.m.  
Friday, June 4, 10:00 p.m. to 7:00 a.m.



What: Right turn lane to Colshire Drive closed  
Where: **At Colshire Drive**  
Why: Utility work  
Police: Onsite for motorist safety

#### **F-773 Frontage Road Day and Night Work**

When: Tuesday, June 1 – Thursday, June 3, 9:30 a.m. to 3:30 p.m.; 9:30 p.m. to 5:00 a.m.  
Friday, June 4, 9:30 a.m. to noon; 10:00 p.m. to 7:00 a.m.  
What: Flagging operation in place  
Where: **For a 300-foot stretch from Leesburg Pike (Route 7)**  
Why: Utility work  
Police: Onsite for motorist safety for night work only

#### **Gosnell Road North Night Work**

When: Tuesday, June 1 – Thursday, June 3, 9:30 p.m. to 5:00 a.m.  
Friday, June 4, 10:00 p.m. to 9:00 a.m.  
What: Left thru lane closed  
Where: **At Leesburg Pike (Route 7)**  
Why: Paving activity  
Police: Onsite for motorist safety


When: Tuesday, June 1 – Thursday, June 3, 2:00 a.m. to 5:00 a.m.  
Friday, June 4 – Saturday, June 5, 3:00 a.m. to 9:00 a.m.  
What: Right thru lane closed  
Where: **At Leesburg Pike (Route 7)**  
Why: Striping for major road shift  
Police: Onsite for motorist safety

#### **Great Falls Street West and East Night Work**

When: Tuesday, June 1 – Friday, June 4, 9:00 p.m. to 6:00 a.m.  
What: All turn lanes to Magarity Road closed (*Detours: See Magarity Road listing*)  
Where: **At Magarity Road**  
Why: Bridge decking  
Note: In conjunction with full closure of Magarity Road

#### **Leesburg Pike (Route 7) West Day and Night Work**

When: Tuesday, June 1 – Saturday, June 5, 9:00 p.m. to 5:00 a.m.  
What: Right thru lane closed



Where: **At Industrial Way**  
Why: Cable installation

When: Tuesday, June 1 – Saturday, June 5, 9:30 p.m. to 5:00 a.m.  
What: Right shoulder closed

Where: **From the ramp from the eastbound Dulles Toll Road (Route 267) to the bridge**  
Why: Utility work  
Police: Onsite for motorist safety

When: Tuesday, June 1 – Thursday, June 3, 9:30 p.m. to 5:00 a.m.  
Friday, June 4 – Saturday, June 5, 9:30 p.m. to 9:00 a.m.

What: Left turn lane closed (*Detour: U-turn at Spring Hill Road*)  
Where: **At Gosnell Road**  
Why: Striping for major road shift  
Police: Onsite for motorist safety

When: Friday, June 4, 9:30 a.m. to noon  
What: Right turn lane closed  
Where: **At Spring Hill Road**  
Why: Utility work  
Note: Turns will still be permitted at the intersection


When: Wednesday, June 2 – Thursday, June 3, 9:30 a.m. to 11:30 a.m.  
What: Left thru lane closed  
Where: **At Spring Hill Road**  
Why: Utility work

#### **Leesburg Pike (Route 7) East Day and Night Work**

When: Tuesday, June 1 – Thursday, June 3, 9:30 p.m. to 1:30 a.m.  
Friday, June 4, 10:00 p.m. to 2:00 a.m.

What: Left thru lane closed  
Where: **From Spring Hill Road to the southbound Chain Bridge Road (Route 123) ramp**  
Why: Paving and striping  
Police: Onsite for motorist safety

When: Tuesday, June 1 – Thursday, June 3, 1:30 a.m. to 5:00 a.m.  
Friday, June 4, 2:00 a.m. to 7:00 a.m.  
What: Right and center thru lanes closed



Where: **From Spring Hill Road to the southbound Chain Bridge Road (Route 123) ramp**  
Why: Paving and striping  
Police: Onsite for motorist safety  
Note: This closure will follow the completion of the previous listing

When: Tuesday, June 1 – Saturday, June 5, 9:30 p.m. to 5:00 a.m.

What: Right thru lane closed

Where: **From just west of Jarrett Valley Drive to the westbound on-ramp to the Dulles Toll Road (Route 267)**

Why: Utility work

Police: Onsite for motorist safety

Note: Jarrett Valley intersection and Dulles Toll Road ramp to remain open

#### **Magarity Road North and South Night Work**

When: Tuesday, June 1 – Friday, June 4, 9:00 p.m. to 6:00 a.m.

What: Road completely closed (*Detour: Northbound traffic – west on Anderson Road, right on Old Chain Bridge Road, right on Great Falls Street. Southbound traffic – west on Great Falls Street, left on Old Chain Bridge Road, left on Anderson Road*)

Where: **From Olney Road to Great Falls Street**

Why: Bridge decking

Flagger: Onsite for motorist safety

#### **Old Chain Bridge Road North and South Day Work**

When: Wednesday, June 2 – Friday, June 4, 9:30 a.m. to noon

What: Flagging operation closing road in short intervals when needed

Where: **From Seneca Avenue to Hallcrest Street**

Why: Launching of truss for segmental guideway construction

Flagger: Onsite for motorist safety

Note: Road will be closed for durations of less than 10 minutes when the truss is launched over the road between piers


#### **Spring Hill Road North Night Work**

When: Tuesday, June 1 – Thursday, June 3, 9:30 p.m. to 5:00 a.m.  
Friday, June 4, 10:00 p.m. to 7:00 a.m.

What: Right thru lane closed

Where: **A 200-foot stretch north of Leesburg Pike (Route 7)**

Why: Utility work



Police: Onsite for motorist safety  
Note: Traffic shifts around work area

### **Spring Hill Road South Day and Night Work**

When: Tuesday, June 1 – Thursday, June 3, 9:30 p.m. to 5:00 a.m.  
Friday, June 4, 10:00 p.m. to 7:00 a.m.

What: Right thru lane closed

Where: **A 400-foot stretch north of Leesburg Pike (Route 7)**

Why: Utility work

Police: Onsite for motorist safety

Note: All lanes will be open at the intersection

When: Wednesday, June 2 – Thursday, June 3, 9:30 a.m. to 3:30 p.m.  
Friday, June 4, 9:30 a.m. to noon

What: Right thru lane closed

Where: **A 400-foot stretch north of Leesburg Pike (Route 7)**

Why: Utility work

Note: All lanes will be open at the intersection

### **Westpark Drive South Night Work**

When: Thursday, June 3, 9:00 p.m. to 5:00 a.m.  
Friday, June 4, 9:30 a.m. to 5:00 a.m.

What: Far left turn lane closed

Where: **For 500 feet north of the Leesburg Pike (Route 7) intersection**

Why: Support adjacent work

Police: Onsite for motorist safety

When: Tuesday, June 1 – Wednesday, June 2, 9:30 p.m. to 5:00 a.m.

What: Left thru lane closed

Where: **From 500 feet north of the Leesburg Pike (Route 7) intersection to 200 feet south of the intersection**

Why: Island demolition

Police: Onsite for motorist safety

### **Westwood Center Drive North Day Work**

When: Wednesday, June 2 – Thursday, June 3, 9:30 a.m. to 3:30 p.m.  
Friday, June 5, 9:30 a.m. to noon

What: Right turn lane closed



Where: **At Leesburg Pike (Route 7)**  
Why: Shoulder work for utilities

Closures continue along east and westbound Leesburg Pike (Route 7) between Route 123 and the Dulles Toll Road. Access to all businesses will be maintained throughout the work periods. Also, intermittent lane closures on the Dulles International Airport Access Highway (DIAAH) and Dulles Toll Road should be expected.

Motorists should stay alert and be prepared to alter their travel along these roads.

A 24/7 emergency hotline is available for utility construction related issues: 877-585-6789. For general project information: [www.dullesmetro.com](http://www.dullesmetro.com) or 703-572-0506.