

March 12, 2010

CONTACT: Marcia McAllister
703-572-0506
marcia.mcallister@dullesmetro.com

Important Lane Closures for the Week of March 15, 2010

Pile Driving Near Future Wiehle Avenue Station

The first signs of progress on the future Wiehle Avenue Metro station, which will be located in the median of the Dulles International Airport Access Highway/Dulles Toll Road (Route 267), are becoming very visible.

This station's design will have pedestrian bridges that will allow riders to cross over all lanes of the expressways to access the station. Crews will begin driving piles that will support the pedestrian bridges next week. This activity will only occur during the daytime, Monday, Mar. 15, through Wednesday, Mar. 17, between the hours of 9:30 a.m. and 6:00 p.m.

Motorists can expect lane closures around the work area near Wiehle Avenue, which provide a safe barrier between the traveling public and the construction work space. Overnight lane closures in this area will only be for the movement of equipment, not pile driving.

Nighttime Closures on I-66 Tonight and Next Friday Night


Crews will be installing a caisson near the Orange Line during Metro's "non-revenue hours," which are times during which service is limited or not running. To access this work zone safely, crews will close the left lane of westbound I-66 for a 1,500-foot stretch at the Dulles Connector Road (Route 267) split, overnight Friday, Mar. 12, and again Friday, Mar. 19, between 10 p.m. and 9 a.m. Police will be onsite for motorist safety for each night.

Work on Leesburg Pike (Route 7) Ramps Up

For several months, the project has notified the public and neighboring businesses that the plan along Leesburg Pike (Route 7) would eventually require the shifting of traffic around the work areas of the two future stations that will be built in the median.

The most visible work to date has been the elimination of service roads and construction of retaining walls on eastbound Leesburg Pike (Route 7), which will support the shift of traffic that is expected in early April.

Crews will be working along several stretches of Leesburg Pike (Route 7) in both directions, completing utility relocation, installing drainage and curb work, setting barriers and restriping. Though most lane closures will occur during overnight hours, motorists should be on the



lookout for some daytime lane closures between the Dulles Toll Road (Route 267) and Spring Hill Road.

REMINDER: Old Chain Bridge Road to Close in April for Truss Assembly

The first “big thing” that people can expect this spring will be the assembly of a massive truss, a large, rigid structure that will build the future elevated track. It will start at the abutment and piers currently under construction where the Dulles Connector Road runs over Old Chain Bridge Road. This will require a four-to-six-week full closure of Old Chain Bridge Road, as well as some intermittent closures of the Dulles Connector Road. Specific dates will be announced in the coming weeks.

<><><><><>

Weather permitting, the following lane and shoulder closures also are scheduled for the week of Mar. 15, 2010:

I-66 West Night Work


When: Fri., Mar. 19, 10:00 p.m. to 9:00 a.m.
What: Left thru lane closed
Where: I-66 (Route 267) eastbound **for a 1,500-foot stretch at the I-66/Dulles Connector Road (Route 267) split**
Why: Caisson installation
Police: Onsite for motorist safety

When: Fri., Mar. 19, 10:00 p.m. to 9:00 a.m.
What: Left thru lane closed
Where: I-66 (Route 267) eastbound **for a 1,000-foot stretch from just west of the Dulles Connector Road (Route 267) overpass to Great Falls Street**
Why: Paving
Police: Onsite for motorist safety

Dulles Connector Road (Route 267) West Day Work

When: Mon., Mar. 15 – Thurs., Mar. 18, 9:30 a.m. to 3:30 p.m.; and Fri., Mar. 19, 9:30 a.m. to noon
What: Left thru lane closed
Where: Dulles Toll Road (Route 267) westbound **between Magarity Road and Route 123**
Why: Equipment moves

Dulles International Airport Access Highway (DIAAH) West Day Work



When: Mon., Mar. 15, 9:30 p.m. to 5:30 a.m.
What: Right thru lane closed
Where: DIAAH westbound **between mile markers 6.1 and 6.4 (near Wiehle Avenue)**
Why: Equipment movement
Police: Onsite for motorist safety

When: Mon., Mar. 15 – Tues., Mar. 16, 8:30 a.m. to 2:00 p.m.
What: Right thru lane closed
Where: DIAAH westbound **between mile markers 6.1 and 6.4 (near Wiehle Avenue)**
Why: Pile installation

When: Wed., Mar. 17 – Fri., Mar. 19, 8:00 a.m. to 2:00 p.m.
What: Right thru lane closed
Where: DIAAH (Route 267) westbound **between mile markers 6.5 and 7.0**
Why: Utility work

Dulles International Airport Access Highway (DIAAH) East Day Work


When: Mon., Mar. 15 – Sat., Mar. 20, 9:30 a.m. to 6:00 p.m.
What: Left thru lane closed
Where: DIAAH eastbound **between mile markers 6.7 and 7.7 (just west of Wiehle Avenue to the Hunter Mill Road bridge)**
Why: Storm pile installation

When: Mon., Mar. 15 – Wed., Mar. 17, 9:30 a.m. to 6:00 p.m.
What: Right thru lane closed
Where: DIAAH eastbound **between mile markers 5.8 and 6.1 (near Wiehle Avenue)**
Why: Pile installation

When: Mon., Mar. 15 – Wed., Mar. 17, 9:30 p.m. to 5:30 a.m.
What: Right thru lane closed
Where: DIAAH eastbound **between mile markers 5.8 and 6.1 (near Wiehle Avenue)**
Why: Equipment movement
Police: Onsite for motorist safety

Dulles Toll Road (Route 267) West Day Work

When: Mon., Mar. 15 – Fri., Mar. 19, 9:30 a.m. to 3:30 p.m.
What: Right thru lane closed
Where: Dulles Toll Road (Route 267) westbound **for a one-mile stretch just east of**



Hunter Mill Road

Why: Utility work

Dulles Toll Road (Route 267) East Day Work

When: Mon., Mar. 15 – Fri., Mar. 19, 10:00 a.m. to 3:30 p.m.

What: Left thru lane closed

Where: Dulles Toll Road (Route 267) eastbound **between mile markers 7.6 and 8.0**

Why: Utility work

Capital One Drive West Night Work

When: Mon., Mar. 15 – Tues., Mar. 16, 9:30 p.m. to 5:00 a.m.

What: Left turn lane to Dolley Madison Boulevard (Route 123) closed

Where: Capital One Drive westbound **at Dolley Madison Boulevard (Route 123)**

Why: Island demolition, restriping

Police: Onsite for motorist safety

Capital One Drive East Night Work

When: Mon., Mar. 15 – Tues., Mar. 16, 9:30 p.m. to 5:00 a.m.

What: Left thru lane closed

Where: Capital One Drive eastbound **at Dolley Madison Boulevard (Route 123)**

Why: Island demolition, restriping

Police: Onsite for motorist safety

Dolley Madison Boulevard (Route 123) North Day and Night Work

When: Mon., Mar. 15 – Thurs., Mar. 18, 9:30 a.m. to 3:30 p.m. and 9:30 p.m. to 5:00 a.m.; and Fri., Mar. 19, 9:30 a.m. to noon and 10:00 p.m. to 7:00 a.m.

What: Right turn lane closed

Where: Dolley Madison Boulevard (Route 123) northbound **at Colshire Drive**

Why: Utility work

Police: Onsite for motorist safety for night work only

When: Mon., Mar. 15 – Tues., Mar. 16, 9:30 p.m. to 5:00 a.m.


What: Far left turn lane to Capital One Drive closed

Where: Dolley Madison Boulevard (Route 123) northbound **at Capital One Drive**

Why: Island demolition, restriping

Police: Onsite for motorist safety

Dolley Madison Boulevard (Route 123) South Night Work



When: Tues., Mar. 16, 9:30 p.m. to 5:00 a.m.
What: Left thru lane closed
Where: Dolley Madison Boulevard (Route 123) **southbound for a 350-foot stretch south from the Dulles Connector Road (Route 267) underpass**
Why: Clearing and grubbing in median
Police: Onsite for motorist safety

F-773 Frontage Road Day and Night Work


When: Mon., Mar. 15 – Fri., Mar. 19, midnight to 5:00 a.m.
What: Frontage road completely closed (***Detour: Leesburg Pike (Route 7) westbound, turn right on Westpark Drive, right on Greensboro Drive, right on Pinnacle Drive to access F-773 Frontage Road***)
Where: F-773 Frontage Road **from Leesburg Pike (Route 7) to 400 feet north of that intersection**
Why: Utility work
Police: Onsite for motorist safety
Note: Access to all businesses remains open via the detour

Leesburg Pike (Route 7) West Day and Night Work

When: Fri., Mar. 19, 9:30 p.m. to 9:00 a.m.
What: Left thru lane and left-turn lane to Gosnell Road closed
Where: Leesburg Pike (Route 7) westbound **at Westpark Drive/Gosnell Road**
Why: Utility work
Police: Onsite for motorist safety

When: Mon., Mar. 15 – Tues., Mar. 16, 9:30 a.m. to 3:30 p.m.
What: Right thru lane closed
Where: Leesburg Pike (Route 7) westbound **from Tyco Road to the Dulles Toll Road (Route 267)**
Why: Curb work

When: Mon., Mar. 15 – Wed., Mar. 17, 9:30 p.m. to 5:00 a.m.
What: Right thru lane closed
Where: Leesburg Pike (Route 7) westbound **for a 500-foot stretch west from F-773 Frontage Road**
Why: Utility work



Police: Onsite for motorist safety
Note: Entrance to SAIC will be closed. Exit from SAIC open.

When: Wed., Mar. 17 – Thurs., Mar. 19, 9:30 a.m. to 3:30 p.m.; and Fri., Mar. 19, 9:30 a.m. to noon
What: Right turn lane to Spring Hill Road closed
Where: Leesburg Pike (Route 7) westbound **at Spring Hill Road**
Why: Waterline installation
Note: Right turns will be permitted from the right thru lane


Leesburg Pike (Route 7) East Night Work

When: Wed., Mar 17, 10:00 p.m. to 1:00 a.m.
What: Two left thru lanes, and two left-turn lanes to Westpark Drive closed (***Detour: Continue on eastbound Leesburg Pike (Route 7), left on International Drive, to access Westpark Drive***)
Where: Leesburg Pike (Route 7) eastbound **from Westpark Drive/Gosnell Road to the ramp to southbound Chain Bridge Road (Route 123)**
Why: Barrier placement, striping
Police: Onsite for motorist safety

When: Wed., Mar 17, 10:00 p.m. to 1:00 a.m.
What: Two left thru lanes closed
Where: Leesburg Pike (Route 7) eastbound **from Westpark Drive/Gosnell Road to the ramp to southbound Chain Bridge Road (Route 123)**
Why: Barrier placement, striping
Police: Onsite for motorist safety

When: Wed., Mar 17, 1:00 a.m. to 5:00 a.m.

What: Right thru lane closed
Where: Leesburg Pike (Route 7) eastbound **from Westpark Drive/Gosnell Road to the ramp to southbound Chain Bridge Road (Route 123)**
Why: Barrier placement, striping
Police: Onsite for motorist safety
Note: This work will follow the completion of the previous listing



When: Thurs., Mar 18, 1:00 a.m. to 5:00 a.m.
What: Right thru lane closed
Where: Leesburg Pike (Route 7) eastbound **from just east of Spring Hill Road to Westpark Drive/Gosnell Road**
Why: Barrier placement, striping
Police: Onsite for motorist safety

When: Fri., Mar. 19, 9:30 p.m. to 9:00 a.m.
What: Left thru lane closed
Where: Leesburg Pike (Route 7) eastbound **at Westpark Drive/Gosnell Road**
Why: Utility work
Police: Onsite for motorist safety


When: Fri., Mar. 19, 10:30 p.m. to 7:00 a.m.; and Sat., Mar. 20, 11:30 p.m. to 9:00 a.m.
What: Far right lane closed
Where: Leesburg Pike (Route 7) eastbound **from Spring Hill Road to Marshalls Drive**
Why: Utility work
Police: Onsite for motorist safety

Westpark Drive South Night Work

When: Mon., Mar. 15 – Thurs., Mar. 18, 9:30 p.m. to 5:00 a.m.
What: Turn ramp to westbound Leesburg Pike (Route 7) closed
Where: Westpark Drive southbound **at Leesburg Pike (Route 7)**
Why: Sidewalk restoration
Police: Onsite for motorist safety
Note: Right turn will still be permitted from the right thru lane

When: Fri., Mar. 19, 10:30 p.m. to 7:00 a.m.; and Sat., Mar. 20, 11:30 p.m. to 9:00 a.m.
What: Right thru lane closed
Where: Westpark Drive southbound **from Greensboro Drive to Leesburg Pike (Route 7)**
Why: Utility work
Police: Onsite for motorist safety

In addition, closures will continue in several sections of the service roads adjacent to east and westbound Leesburg Pike (Route 7); Leesburg Pike between Chain Bridge Road (Route 123) and the Dulles Toll Road. Access to all businesses will be maintained throughout the work periods. Also, intermittent lane closures on the Dulles International Airport Access Highway (DIAAH) and Dulles Toll Road should be expected.



METROPOLITAN WASHINGTON
AIRPORTS AUTHORITY
WWW.MWAA.COM

Motorists should stay alert and be prepared to alter their travel along these roads.

A 24/7 emergency hotline is available for utility construction related issues: 877-585-6789. For general project information: www.dullesmetro.com or 703-572-0506.