



June 4, 2010

CONTACT: Marcia McAllister
703-572-0506
marcia.mcallister@dullesmetro.com

Important Lane Closures June 7-11, 2010

Major Lane Shift of Leesburg Pike (Route 7) Overnight Friday, June 4

The Dulles Corridor Metrorail Project will shift lanes of eastbound Leesburg Pike (Route 7) west of Route 123 in the overnight hours of Friday, June 4. This lane shift will occur between Best Buy and Chain Bridge Road (Route 123), to accommodate the construction of a new Metro station in the median, weather permitting.

Drivers should be prepared for traffic slowdowns related to the lane shift that will **move to the right (south) approximately 40 feet**. The shift will be completed by 9 a.m. Saturday morning.

This traffic shift will be in place for the next three years, until the completion of the Dulles Corridor Metrorail Project.

Overnight Friday, there will be multiple lane closures in effect as the crews complete the paving and striping required to make the shift.

Drivers should use extreme caution in this area between 9 p.m. Friday night and 9 a.m. on Saturday morning.

Overnight Ramp Closures Scheduled on Route 123 at I-495

Southbound Chain Bridge Road (Route 123) to Southbound I-495 Capital Beltway (Outer Loop)

The on-ramp from southbound Chain Bridge Road (Route 123) to southbound I-495 (Capital Beltway) will close overnight Monday, June 7, for crews to pour concrete for pier construction. Traffic can access southbound I-495 by turning right on International Drive, then right on Galleria Drive, right on Tysons Boulevard, then a slight left on to northbound Route 123 to make the immediate entrance to the southbound Beltway (Outer Loop).

Northbound I-495 Capital Beltway (Inner Loop) to Southbound Dolley Madison Boulevard (Route 123)

The exit ramp from northbound I-495 to Dolley Madison Boulevard (Route 123) toward Tysons Corner will close overnights Tuesday, June 8, through Friday, June 11, for pier construction. Traffic will be directed to use the exit ramp to northbound Dolley Madison Boulevard (Route 123), turning right on Old Meadow Road, Colshire Meadow Road, and Colshire Drive, to access southbound Route 123.



Dulles International Airport Access Highway (DIAAH) Lane Shifts at Wiehle Avenue Expected to Begin June 11

Construction on the future Wiehle Avenue Metro Station requires significant lanes shifts for the Dulles Airport Access Highway beginning Friday, June 11. The station is being built in the median of the highway and lanes must be shifted to expand the work zone.

The eastbound lanes of the DIAAH will shift to the right beginning overnight Friday, starting approximately ¾-mile before the Wiehle Avenue overpass, and will taper back to the left after the work zone.

Lanes of the westbound DIAAH around the same work zone are expected to shift on or about July 1.

Orange Line Service Disruptions this Weekend between East and West Falls Church Metro Stations

Dulles Corridor Metrorail Project crews this Saturday and Sunday will be working adjacent to the Orange Line tracks in the median of I-66 at the Dulles Connector Road to perform critical tie-in work where the future Metrorail line merges with Metro's existing Orange Line.

This work will cause service disruptions on Metro's Orange Line between the East and West Falls Church Metro stations. For details of the service changes, please visit www.metroopensdoors.com.

In addition, residents of the area will hear significant pile driving noise on Saturday and Sunday.

REMINDER: Magarity Road Scheduled to Close Again Overnights

Drivers who use Magarity Road in the McLean/Falls Church/Tysons area may experience significant delays some weeknights through the week of June 14 when the road is closed between Olney Road and Great Falls Street between 9 p.m. and 6 a.m., weather permitting.

The closing is necessary for safety reasons while decking, concrete and additional superstructure is installed on a new bridge that will carry tracks for the Dulles Corridor Metrorail Project in the median of the Dulles Connector Road across Magarity Road.

Drivers are encouraged to detour by using Anderson Road, Chain Bridge Road and Great Falls Street.

<><><><><>


Weather permitting, the following lane and shoulder closures also are scheduled for the week of June 8, 2010:

I-66 West Day and Night Work

When: Monday, June 7 – Thursday, June 10, 9:30 a.m. to 3:30 p.m.
Friday, June 11, 9:30 a.m. to noon

What: Left thru lane closed

Where: **From 1000 feet east of the Dulles Connector Road (Route 267) split to 500 feet past**



the split

Why: Pier construction

When: Tuesday, June 8 – Thursday, June 10, 9:30 p.m. to 5 a.m.

What: Left thru lane closed

Where: **From Great Falls Street to approximately 500 feet past the Dulles Connector Road**

(Route 267) split

Why: Crane move

Police: Onsite for motorist safety

Dulles Connector Road (Route 267) West Day Work

When: Monday, June 7 – Thursday, June 10, 9:30 a.m. to 3:30 p.m.
Friday, June 11, 9:30 a.m. to noon

What: Left thru lane closed

Where: **From 1,500 feet east of Magarity Road to Route 123**

Why: Segment delivery

Dulles Connector Road (Route 267) East Day Work

When: Monday, June 7 – Thursday, June 10, 10:00 a.m. to 3:30 p.m.
Friday, June 11, 10:00 a.m. to noon

What: Left thru lane closed

Where: **From the Idylwood Road overpass to one-half mile west of I-66**

Why: Utility work

Dulles International Airport Access Highway (DIAAH) West Day Work

When: Monday, June 7 – Friday, June 11, 8:00 a.m. to 2:00 p.m.

What: Left thru lane closed

Where: **Between mile markers 8.4 and 7.7 (Hunter Mill Road bridge)**

Why: Storm drainage and retaining wall construction

Police: Onsite for motorist safety


Dulles International Airport Access Highway (DIAAH) East Day and Night Work

When: Monday, June 7 – Friday, June 11, 9:30 a.m. to 3:30 p.m.

What: Left thru lane closed

Where: **Between mile markers 7.1 (W&OD Trail bridge) and 7.9**

Why: Storm pipe installation



When: Monday, June 7 – Tuesday, June 8, 9:00 p.m. to 5:00 a.m.
What: Road closed (***Detour: Use slip ramp to the eastbound Dulles Toll Road***)
Where: **Between mile markers 11.6 to the Dulles Connector Road (Route 267)**
Why: Concrete placement and rebar staging
Police: Onsite for motorist safety

Dulles Toll Road (Route 267) East Night Work

When: Monday, June 7 – Tuesday, June 8, 9:00 p.m. to 5:00 a.m.
What: Left thru lane closed
Where: **Between mile markers 11.6 and 12.3 (between just east of the Route 7 overpass and the slip ramp from the DIAAH)**
Why: Concrete placement and rebar staging
Police: Onsite for motorist safety
Note: In conjunction with the total closure of the eastbound DIAAH


Ramp Closures: Chain Bridge Road (Route 123) and the I-495 Capital Beltway Night Work

When: Monday, June 7, 11:00 p.m. to 5:00 a.m.
What: Ramp closed (***Detour: Follow southbound Route 123, right on International Drive, right on Galleria Drive, right on Tysons Boulevard, then a slight left on northbound Route 123 to make the immediate right on to the I-495 South on-ramp***)
Where: **Ramp from southbound Chain Bridge Road (Route 123) to the southbound I-495 Capital Beltway (Outer Loop)**
Why: Concrete pour for pier
Police: Onsite for motorist safety

When: Tuesday, June 8 – Thursday, June 10, 11:00 p.m. to 5:00 a.m.
Friday, June 11, 11:00 p.m. to 7:00 a.m.
What: Ramp closed (***Detour: Use the exit to northbound Route 123 toward McLean, turn right on Old Meadow Road, left on Colshire Meadow, left on Colshire, then left on southbound Route 123***)
Where: **Ramp from northbound I-495 Capital Beltway (Inner Loop) to southbound Chain Bridge Road (Route 123)**
Why: Pier construction
Police: Onsite for motorist safety

Dolley Madison Boulevard (Route 123) North Night Work

When: Monday, June 7 – Thursday, June 10, 9:30 p.m. to 5:00 a.m.
Friday, June 11, 10:00 p.m. to 7:00 a.m.



What: Right turn lanes to Colshire Drive and Anderson Road closed
Where: **At Colshire Drive**
Why: Utility work
Police: Onsite for motorist safety

F-773 Frontage Road Day Work

When: Monday, June 7 – Thursday, June 10, 9:30 a.m. to 3:30 p.m.
Friday, June 11, 9:30 a.m. to noon
What: Flagging operation in place
Where: **For a 125-foot stretch from Leesburg Pike (Route 7)**
Why: Utility work
Note: Two-way traffic will be maintained. Northbound Frontage Road traffic will have priority so westbound Leesburg Pike (Route 7) traffic is not obstructed.

Gosnell Road North Night Work

When: Monday, June 7 – Thursday, June 10, 9:30 p.m. to 1 a.m.
Friday, June 11, 10:00 p.m. to 4 a.m.
What: Left thru lane closed (***Detour: Cross Route 7 to northbound Westpark, then U-turn to access westbound Route 7***)
Where: **At Leesburg Pike (Route 7)**
Why: Paving tie-ins and striping
Police: Onsite for motorist safety
When: Monday, June 7 – Thursday, June 10, 1:00 a.m. to 5:00 a.m.
Friday, June 11, 4:00 a.m. to 9:00 a.m.
What: Right thru lane closed (***Detour: U-turn at Spring Hill Road to access eastbound Route 7***)
Where: **At Leesburg Pike (Route 7)**
Why: Striping for major road shift
Police: Onsite for motorist safety
Note: Activity follows the completion of the previous listing

Great Falls Street West and East Night Work

When: Monday, June 7 – Friday, June 11, 9:00 p.m. to 6:00 a.m.
What: All turn lanes to Magarity Road closed (***Detours: See Magarity Road listing***)
Where: **At Magarity Road**
Why: Bridge decking
Note: In conjunction with full closure of Magarity Road

Leesburg Pike (Route 7) West Day and Night Work

When: Monday, June 7 – Thursday, June 10, 9:30 a.m. to 3:30 p.m.
Friday, June 4, 9:30 a.m. to noon

What: Right turn lane closed

Where: **At Spring Hill Road**

Why: Utility work

Note: Turns will still be permitted at the intersection

When: Monday, June 7 – Thursday, June 10, 9:30 a.m. to 3:30 p.m.
Friday, June 4, 9:30 a.m. to noon

What: Right thru lane closed

Where: **From F-773 Frontage Road to the west side of Westpark Drive**

Why: Barrier placement

When: Monday, June 7 – Tuesday, June 8, 9:30 p.m. to 5:00 a.m.

What: Left thru lane closed (***Detour: Use U-turn at Spring Hill Road to access eastbound Leesburg Pike (Route 7)***)

Where: **From F-773 Frontage Road to Westpark Drive**

Why: Barrier placement

When: Wednesday, June 9 – Thursday, June 10, 9:30 p.m. to 5:00 a.m.
Friday, June 4, 9:30 p.m. to 9:00 a.m.

What: Right thru lane closed

Where: **From F-773 Frontage Road to the west side of Westpark Drive**

Why: Barrier placement

Police: Onsite for motorist safety

Leesburg Pike (Route 7) East Day and Night Work

When: Monday, June 7 – Wednesday, June 9, 9:30 a.m. to 3:30 p.m.

What: Right thru lane closed

Where: **For a 300-foot stretch east of the Westwood Center Drive intersection**

Why: Utility work

When: Monday, June 7 – Friday, June 11, 9:30 p.m. to 1:00 a.m.

What: Left thru lane closed

Where: **From Spring Hill Road to Gosnell Road**

Why: Road widening

Police: Onsite for motorist safety



METROPOLITAN WASHINGTON
AIRPORTS AUTHORITY
WWW.MWAA.COM

When: Monday, June 7 – Thursday, June 10, 1:00 a.m. to 5:00 a.m.
Friday, June 11, 1:00 a.m. to 9:00 a.m.
What: Left thru lane closed
Where: **From Gosnell Road to the Chain Bridge Road (Route 123) overpass**
Why: Barrier placement
Police: Onsite for motorist safety

When: Thursday, June 10, 10:00 p.m. to 5:00 a.m.
Friday, June 11, 10:00 p.m. to 7:00 a.m.
What: Two right thru lanes closed
Where: **From the Dulles Toll Road (Route 267) to Spring Hill Road**
Why: Utility work
Police: Onsite for motorist safety

Magarity Road North and South Night Work

When: Monday, June 7 – Friday, June 11, 9:00 p.m. to 6:00 a.m.
What: Road completely closed (***Detour: Northbound traffic – west on Anderson Road, right on Old Chain Bridge Road, right on Great Falls Street. Southbound traffic – west on Great Falls Street, left on Old Chain Bridge Road, left on Anderson Road***)
Where: **From Olney Road to Great Falls Street**
Why: Bridge decking
Police: Onsite for motorist safety

Old Chain Bridge Road North and South Day Work

When: Monday, June 7 – Friday, June 11, 9:30 a.m. to noon
What: Flagging operation closing road in short intervals when needed
Where: **From Seneca Avenue to Hallcrest Street**
Why: Launching of truss for segmental guideway construction
Flagger: Onsite for motorist safety
Note: Road will be closed for durations of less than 10 minutes when the truss is launched over the road between piers

Spring Hill Road North Night Work

When: Monday, June 7 – Thursday, June 10, 9:30 p.m. to 5:00 a.m.
Friday, June 11, 10:00 p.m. to 7:00 a.m.
What: Right thru lane closed
Where: **A 200-foot stretch north of Leesburg Pike (Route 7)**



Why: Utility work
Police: Onsite for motorist safety
Note: Traffic shifts around work area

Spring Hill Road South Day and Night Work

When: Monday, June 7 – Thursday, June 10, 9:30 a.m. to 3:30 p.m., 9:30 p.m. to 5:00 a.m.
Friday, June 11, 9:30 a.m. to noon, 10:00 p.m. to 7:00 a.m.
What: Right thru lane closed
Where: **A 400-foot stretch north of Leesburg Pike (Route 7)**
Why: Utility work
Police: Onsite for motorist safety for night work only
Note: All lanes will be open at the intersection

Tyco Road North Day Work

When: Monday, June 7 – Thursday, June 10, 9:30 a.m. to 3:30 p.m.
Friday, June 11, 9:30 a.m. to noon
What: Right thru lane closed
Where: **For 300 feet north of the Leesburg Pike (Route 7) intersection**
Why: Utility work


Westpark Drive North Night Work

When: Monday, June 7 – Thursday, June 10, 10:00 p.m. to 5:00 a.m.
Friday, June 11, 10:30 p.m. to 7:00 a.m.
What: Shoulder closure on center island
Where: **At Leesburg Pike (Route 7)**
Why: Utility work

Westwood Center Drive North Day Work

When: Monday, June 7 – Thursday, June 10, 9:30 a.m. to 3:30 p.m.
What: Right turn lane closed
Where: **At Leesburg Pike (Route 7)**
Why: Shoulder work for utilities

Construction continues along east and westbound Leesburg Pike (Route 7) between Route 123 and the Dulles Toll Road (Route 267). Access to all businesses will be maintained throughout the work periods. Also, intermittent lane closures on the Dulles International Airport Access Highway (DIAAH) and Dulles Toll Road should be expected.



METROPOLITAN WASHINGTON
AIRPORTS AUTHORITY
WWW.MWAA.COM

Motorists should stay alert and be prepared to alter their travel along these roads.

A 24/7 emergency hotline is available for utility construction related issues: 877-585-6789. For general project information: www.dullesmetro.com or 703-572-0506.