

July 15, 2010

CONTACT: Marcia McAllister  
703-572-0506  
[marcia.mcallister@dullesmetro.com](mailto:marcia.mcallister@dullesmetro.com)

## **Important Lane Closures July 19-23, 2010**

### **Significant Paving Operations along Leesburg Pike (Route 7)**

During overnights all next week, crews will resume paving all along both directions of Leesburg Pike (Route 7) between the Dulles Toll Road (Route 267) and Chain Bridge Road (Route 123), as well as adjacent roads and service roads.

This paving activity signals the nearing completion of the two-year-long utility relocation efforts along this corridor, and prepares for the next phase of construction which will continue to widen the road for station and pier construction.

Please be advised that paving is an extremely dangerous activity, so backup alarms may be used for safety reasons. However, crews will make every effort to reduce nighttime noise without compromising worker safety.


### **Slight Lane Shifts of Southbound Route 123 Expected Friday Night, July 16; Ramp to Eastbound Dulles Connector Road (Route 267) toward I-66 to Remain Closed**

Crews will be installing a slight lane shift on southbound Route 123 at the Dulles Connector Road (Route 267) overpass overnight Friday, July 16, to create a work zone in the median for pier construction. The lanes will only shift to the right by one lane to create this work zone, not unlike previous lane shifts in this area. This is expected to last approximately three months.

Once this lane shift is complete and pier construction begins, daytime left lane closures of southbound Route 123 around this work area can be expected.

Meanwhile, the ramp from southbound Route 123 to the eastbound Dulles Connector Road (toward eastbound I-66) will remain closed through October. When the ramp first closed in March, it was expected to have re-opened this summer. However, VDOT agreed with the rail project's recommendation to leave the ramp closed until additional pier construction completes. This avoids intermittent closures of the ramp, which would have been required otherwise.

### **Overnight Ramp Closure: Eastbound Leesburg Pike (Route 7) to the Eastbound Dulles Toll Road (Route 267)**



The exit ramp from eastbound Route 7 to the eastbound Dulles Toll Road will close between 9:30 p.m. and 5:00 a.m., Tuesday, July 20 and Wednesday, July 21, so crews can repave the shoulder. Traffic will be detoured by continuing on Leesburg Pike, turning left on Spring Hill Road, then following Spring Hill around the curve to access the eastbound Toll Road.

#### **Lane Shift of Westbound DIAAH at Wiehle Avenue Underway**

Crews have already begun shifting the westbound lanes of the DIAAH out to expand the work zone just west of Wiehle Avenue. This right shift around the Metro station work area is being done in phases over the next two weeks, starting at the Wiehle Avenue overpass, and tapering back to the left after the work zone.

#### **Daytime Lane Closures on I-66 Continue**

The left lane of eastbound I-66 will be closed between 9:30 a.m. and 3:30 p.m. Monday through Thursday, and 9:30 a.m. and noon on Friday. This closure is necessary for pier construction in the median of I-66.

#### **REMINDER: Magarity Road to Continue Overnight Closures**

Drivers who use Magarity Road in the McLean/Falls Church/Tysons area might experience significant delays some weeknights through the week of July 19 when the road may be closed between Olney Road and Great Falls Street between midnight and 6 a.m., weather permitting.

The closing is necessary for safety reasons as concrete is poured for the new bridge that will carry the new rail tracks in the median of the Dulles Connector Road across Magarity Road.


Drivers are encouraged to detour by using Anderson Road, Chain Bridge Road and Great Falls Street.

<><><><><>

Weather permitting, the following lane and shoulder closures also are scheduled for the week of July 19, 2010:

#### **I-66 West Day Work**

- When: Monday, July 19 – Thursday, July 22, 9:30 a.m. to 3:30 p.m.  
Friday, July 23, 9:30 a.m. to noon
- What: Left thru lane closed
- Where: **From Great Falls Street to 400 feet west of the Dulles Connector Road (Route 267) split**
- Why: Pier construction



### **Dulles International Airport Access Highway (DIAAH) West Day Work**

When: Monday, July 19 – Friday, July 23, 8:00 a.m. to 2:00 p.m.  
What: Left thru lane closed  
Where: **Between mile markers 8.4 and 7.8 (Hunter Mill Road bridge)**  
Why: Storm drainage and retaining wall construction

### **Dulles International Airport Access Highway (DIAAH) East Day and Night Work**

When: Monday, July 19 – Friday, July 23, 9:30 a.m. to 3:30 p.m.  
What: Left thru lane closed  
Where: **Between mile markers 7.1 (W&OD Trail) and 7.9**  
Why: Storm pipe installation

When: Monday, July 19 – Friday, July 23, 9:00 p.m. to 5:00 a.m.  
What: Road closed (***Detour: Use the exit along the existing slip ramp to the Dulles Toll Road toward I-66***)


Where: **From the existing slip ramp to I-495 and Route 123 exits, to the Dulles Connector Road merge**  
Why: Straddle bent construction on piers  
Police: Onsite for motorist safety  
Note: The leftmost EZ Pass toll booth also will be closed

### **Dulles Toll Road (Route 267) East Day and Night Work**

When: Monday, July 19 – Friday, July 23, 9:00 p.m. to 5:00 a.m.  
What: Left thru lane closed  
Where: **Between mile markers 11.6 and 12.3 (slip ramp from eastbound DIAAH)**  
Why: Straddle bent construction  
Police: Onsite for motorist safety  
Note: Supports DIAAH closure; leftmost EZ Pass toll booth at mainline toll plaza also closed

### **Ramp Closures: Leesburg Pike (Route 7) and Dulles Toll Road (Route 267) Night Work**

When: Tuesday, July 20 – Wednesday, July 21, 9:30 p.m. to 5:00 a.m.  
What: Ramp closed (***Detour: Follow Leesburg Pike (Route 7), turn left on Spring Hill Road, then follow the curve to access the eastbound Dulles Toll Road (Route 267).***)  
Where: **Ramp from eastbound Leesburg Pike (Route 7) to eastbound Dulles Toll Road**



### **(Route 267)**

Why: Shoulder repaving  
Police: Onsite for motorist safety

### **Dolley Madison Boulevard (Route 123) South Day Work**

When: Monday, July 19 – Thursday, July 22, 9:30 a.m. to 3:30 p.m.  
Friday, July 23, 9:30 a.m. to noon  
What: Left thru lane closed  
Where: **For an 800-foot stretch at the Dulles Connector Road (Route 267) overpass**  
Why: Pier construction in median

### **F-773 Frontage Road North and South Night Work**


When: Thursday, July 22, 9:30 p.m. to midnight  
What: Flagger operation in place  
Where: **For a 400-foot stretch north of the Leesburg Pike (Route 7) intersection**  
Why: Paving  
Police: Onsite for motorist safety

When: Thursday, July 22, midnight to 5:00 a.m.  
What: Road closed (***Detour: Follow eastbound Leesburg Pike (Route 7), right on Gosnell Road, right on Greensboro Drive, right on Pinnacle Drive to access F-773 Frontage Road***)  
Where: **For a 400-foot stretch north of the Leesburg Pike (Route 7) intersection**  
Why: Paving  
Police: Onsite for motorist safety  
Note: Business access via the detour

### **Gosnell Road Night Work**

When: Monday, July 19 – Thursday, July 22, 9:30 p.m. to 1:00 a.m.  
Friday, July 23, 9:30 p.m. to 5:00 a.m.  
What: Right thru lane closed  
Where: **At Leesburg Pike**  
Why: Paving  
Police: Onsite for motorist safety

### **Great Falls Street West and East Night Work**



When: Monday, July 19 – Friday, July 23, midnight to 6:00 a.m.  
What: All turn lanes to Magarity Road closed (*Detours: See Magarity Road listing*)  
Where: **At Magarity Road**  
Why: Concrete pours  
Note: In conjunction with full closure of Magarity Road

#### **Industrial Way Service Road Night Work**


When: Wednesday, July 21, 10:00 p.m. to 5:00 a.m.  
What: Road closed  
Where: **For a 200-foot stretch north of Leesburg Pike (Route 7)**  
Why: Paving  
Police: Onsite for motorist safety

#### **Leesburg Pike (Route 7) West Day and Night Work**


When: Monday, July 19 – Thursday, July 22, 9:30 a.m. to 3:30 p.m.  
Friday, July 23, 9:30 a.m. to noon  
What: Left thru lane closed  
Where: **From Westpark Drive to approximately 350 feet east of Spring Hill Road**  
Why: Pavement widening

When: Monday, July 19 – Thursday, July 22, 10:00 p.m. to 2:00 a.m.  
What: Right and center thru lanes closed  
Where: **From the base of the ramp from southbound Chain Bridge Road (Route 123) to the west side of the Westpark Drive intersection**  
Why: Drainage installation, grading, paving, striping, lane shifts, barrier installation  
Police: Onsite for motorist safety  
Note: Traffic will be able to exit SAIC; end times are approximate

When: Monday, July 19 – Thursday, July 22, 2:00 a.m. to 5:00 a.m.  
What: Left thru lane and left-turn lane closed (*Detour: U-turn at next signal, Spring Hill Road*)  
Where: **From the base of the ramp from southbound Chain Bridge Road (Route 123) to the west side of the Westpark Drive intersection**  
Why: Paving, striping, lane shifts  
Police: Onsite for motorist safety  
Note: Start times are approximate; work will begin at completion of previous listing



- When: Monday, July 19 – Thursday, July 22, 2:00 a.m. to 5:00 a.m.  
What: Left thru lane closed  
Where: **From Westpark Drive to Spring Hill Road**  
Why: Pavement widening  
Police: Onsite for motorist safety
- When: Monday, July 19 – Thursday, July 22, 2:00 a.m. to 5:00 a.m.  
Friday, July 23, 4:00 a.m. to 7:00 a.m.  
What: Left thru lane and left-turn lane closed (***Detour: U-turn at Tyco Road***)  
Where: **From Westpark Drive to Spring Hill Road**  
Why: Pavement widening  
Police: Onsite for motorist safety
- When: Friday, July 23, 10:30 p.m. to 4:00 a.m.  
What: Left thru lane closed  
Where: **From the ramp from southbound Chain Bridge Road (Route 123) to the west side of the Westpark Drive to Spring Hill Road**  
Why: Drainage installation, grading, paving, striping, lane shifts, barrier installation  
Police: Onsite for motorist safety
- When: Friday, July 23, 4:00 a.m. to 9:00 a.m.  
What: Left thru lane and left-turn lane to Gosnell Road closed (***Detour: U-turn at next signal (Spring Hill Road)***)  
Where: **From the ramp from southbound Chain Bridge Road (Route 123) to the west side of the Westpark Drive to Spring Hill Road**  
Why: Drainage installation, grading, paving, striping, lane shifts, barrier installation  
Police: Onsite for motorist safety  
Note: Work will begin at completion of previous listing
- When: Monday, July 19 – Thursday, July 22, 9:30 p.m. to 5:00 a.m.  
Friday, July 23, 9:30 p.m. to 9:00 a.m.  
What: Single right-turn lane to Westpark Drive closed (***Detour: Continue west on Leesburg Pike (Route 7), take the next right turn on to Spring Hill Road, right on Greensboro Drive to access Westpark Drive***)  
Where: **At Westpark Drive**  
Police: Onsite for motorist safety



When: Saturday, July 24, 10:00 p.m. to 2:30 a.m.  
What: Left and center thru lanes, and two left-turn lanes to Westwood Center Drive closed (***Detour: Right on Spring Hill Road, left on Tyco Road, then cross Leesburg Pike to access Westwood Center Drive***)

Where: **From Spring Hill Road to Tyco Road**

Why: Lane shifts

Police: Onsite for motorist safety

When: Saturday, July 24, 2:30 a.m. to 5:00 a.m.

What: Right thru lane closed

Where: **From Spring Hill Road to Tyco Road**

Why: Lane shifts

Police: Onsite for motorist safety

Note: Work will begin at the completion of the previous listing

#### **Leesburg Pike (Route 7) East Day and Night Work**

When: Sunday, July 18, 10:00 p.m. to 5:00 a.m.

What: Two left thru lanes closed

Where: **From the eastbound Dulles Toll Road (Route 267) to 400 feet east of Spring Hill Road**

Why: Paving

Police: Onsite for motorist safety

When: Monday, July 19, 10:00 p.m. to 5:00 a.m.

What: Two right thru lanes closed

Where: **From the eastbound Dulles Toll Road (Route 267) to 400 feet east of Spring Hill Road**

Why: Paving

Police: Onsite for motorist safety

When: Monday, July 19 – Thursday, July 22, 9:30 a.m. to 3:30 p.m.


Friday, July 23, 9:30 a.m. to noon

What: Right thru lane closed

Where: **From Spring Hill Road to 500 feet west of Gosnell Road**

Why: Re-open business entrances

#### **Magarity Road North and South Night Work**



When: Monday, July 19 – Friday, July 23, midnight to 6:00 a.m.  
What: Road completely closed (***Detour: Northbound traffic – west on Anderson Road, right on Old Chain Bridge Road, right on Great Falls Street. Southbound traffic – west on Great Falls Street, left on Old Chain Bridge Road, left on Anderson Road***)  
Where: **From Olney Road to Great Falls Street**  
Why: Concrete placements  
Police: Onsite for motorist safety

### **Spring Hill Road North Day and Night Work**


When: Sunday, July 18, 9:30 p.m. to 5:00 a.m.  
What: Right thru lane closed  
Where: **A 300-foot stretch north of Leesburg Pike (Route 7)**  
Why: Paving  
Police: Onsite for motorist safety

When: Sunday, July 18, 9:30 p.m. to 5:00 a.m.  
What: Right thru lane and right-turn lane closed  
Where: **A 300-foot stretch south of Leesburg Pike (Route 7)**  
Why: Paving  
Police: Onsite for motorist safety  
Note: All turn lanes open at intersection

When: Monday, July 19, 9:30 p.m. to 5:00 a.m.  
What: Left thru lane and left-turn lane closed  
Where: **A 300-foot stretch south of Leesburg Pike (Route 7)**  
Why: Paving  
Police: Onsite for motorist safety  
Note: All turn lanes open at intersection

When: Monday, July 19, 9:30 p.m. to 5:00 a.m.  
What: Left thru lane closed  
Where: **A 300-foot stretch north of Leesburg Pike (Route 7)**  
Why: Paving  
Police: Onsite for motorist safety

### **Spring Hill Road South Night Work**



When: Sunday, July 18, 9:30 p.m. to 5:00 a.m.  
What: Right thru lane and right-turn lane closed  
Where: **A 400-foot stretch north of Leesburg Pike (Route 7)**  
Why: Paving  
Police: Onsite for motorist safety

When: Monday, July 19, 9:30 p.m. to 5:00 a.m.  
What: Left-turn lane and left thru lane closed  
Where: **A 400-foot stretch north of Leesburg Pike (Route 7)**  
Why: Paving  
Police: Onsite for motorist safety

#### **Westpark Drive South Night Work**

When: Tuesday, July 20, 10:00 p.m. to 5:00 a.m.  
What: Two right thru lanes closed  
Where: **For a 400-foot stretch north of Leesburg Pike (Route 7)**  
Why: Paving  
Police: Onsite for motorist safety

When: Wednesday, July 21, 10:00 p.m. to 5:00 a.m.  
What: Center thru lane and left-turn lane closed  
Where: **For a 400-foot stretch north of Leesburg Pike (Route 7)**  
Why: Paving  
Police: Onsite for motorist safety

#### **Westwood Center Drive North Night Work**

When: Tuesday, July 20, 10:00 p.m. to 5:00 a.m.  
What: Right thru lane and right-turn lane closed **(No detour required)**  
Where: **For a 300-foot stretch south of Leesburg Pike (Route 7)**  
Why: Paving  
Police: Onsite for motorist safety

When: Wednesday, July 21, 10:00 p.m. to 5:00 a.m.  
What: Left thru lane and left-turn lane closed  
Where: **For a 300-foot stretch south of Leesburg Pike (Route 7)**  
Why: Paving



Police: Onsite for motorist safety

Note: Southbound traffic shifted to the east side of the intersection

Access to all businesses in the construction areas along Routes 7 and 123 will be maintained throughout the work periods. Also, lane closures on the Dulles International Airport Access Highway (DIAAH) and Dulles Toll Road should be expected.

Motorists should stay alert and be prepared to alter their travel along these roads.

A 24/7 emergency hotline is available for utility construction related issues: 877-585-6789. For general project information: [www.dullesmetro.com](http://www.dullesmetro.com) or 703-572-0506.