

January 29, 2010

CONTACT: Marcia McAllister  
703-572-0506  
[marcia.mcallister@dullesmetro.com](mailto:marcia.mcallister@dullesmetro.com)

## Important Lane Closures Feb. 1-5, 2010

### OVERVIEW OF NEXT WEEK

#### **Reminder: Ramp Closure Friday Night, Jan. 29**

The exit ramp from southbound I-495 Capital Beltway (Outer Loop) to southbound Chain Bridge (Route 123) will close overnight Friday, Jan. 29. The ramp will be closed between 12:00 a.m. and 5:00 a.m. so crews can relocate barriers, and stripe and pave asphalt.

Traffic will be directed to use the following detour to access southbound Chain Bridge Road (Route 123). Drivers will use the other three exit ramps at this interchange:

- Use the exit to northbound Chain Bridge Road/Dolley Madison Boulevard (Route 123) toward McLean
- Remain on the exit ramp and use the on-ramp to northbound I-495 (Inner Loop)
- From northbound I-495 (Inner Loop), use the existing exit to southbound Chain Bridge Road (Route 123)


#### **Exit Ramp Closure: Dulles Connector Road and Route 123**

Each night next week, crews will begin clearing for pier construction in the cloverleaf of the exit ramp from eastbound Dulles Connector Road (Route 267) to northbound Dolley Madison Road (Route 123 toward McLean). This ramp will be closed Monday, Feb. 1 through Friday, Feb. 5, between 11:00 p.m. and 5:00 a.m.

Drivers will be directed to use the exit ramp to southbound Route 123, and turn on to northbound Route 123 at the signalized intersection at the bottom of the ramp. Police will be onsite to direct traffic.

#### **Route 7 Service Road Permanent Closure**

Crews have already begun permanent closures of the service road between Gosnell Road and Chain Bridge Road (Route 123) along eastbound Leesburg Pike (Route 7). The service roads in this area will continue to permanently close to prepare for a major lane shift of eastbound traffic, coming in the next month. Access to all businesses remain open.



**Reminder: Final Week of Gas Line Work Near Capital One**

Washington Gas crews will continue gas main installations near Dolley Madison Boulevard (Route 123) and Capital One Drive overnights all next week. Be on the lookout for closures of some lanes along Route 123, Capital One Drive, and Old Meadow Road. Traffic to access Capital One will be detoured to the alternate entrance via Scotts Crossing Road. This work is expected to complete by Friday, Feb. 5.

**LOOKING AHEAD**

**In the coming weeks, construction of the Tysons East Metrorail station will require the closing of the southbound right lane of Route 123 from Scotts Crossing Road to I-495. This lane will then be closed for approximately two years. Details of this significant event will be announced as soon they are finalized.**

<><><><>

Weather permitting, the following lane and shoulder closures are scheduled for the week of Feb. 1, 2010:

**Interstate 66 East Night Work**

When: Fri., Fri. 5, 10:30 p.m. to 9:00 a.m.  
What: Left thru lane closed  
Where: I-66 eastbound **from 1000 feet west of the Dulles Connector Road (Route 267)/I-66 interchange to Great Falls Street**  
Why: Paving of construction area  
Police: Onsite for motorist safety

**Dulles Connector Road (Route 267) West Day Work**

When: Mon, Feb. 1 – Thurs., Feb. 4, 9:30 a.m. to 3:30 p.m.; and Fri., Feb. 5, 9:30 a.m. to noon  
What: Left thru lane closed  
Where: Dulles Connector Road (Route 267) eastbound **from Magarity Road to Dolley Madison Boulevard (Route 123)**  
Why: Movement of equipment

**Dulles Connector Road (Route 267) East Day Work**

When: Mon, Feb. 1 – Thurs., Feb. 4, 9:30 a.m. to 3:30 p.m.; and Fri., Feb. 5, 9:30 a.m. to noon  
What: Left thru lane closed  
Where: Dulles Connector Road (Route 267) eastbound **between the I-495 Capital**

### **Beltway and Dolley Madison Boulevard (Route 123)**

Why: Caisson installations

When: Thurs., Feb. 4, 9:30 p.m. to 1:00 a.m.

What: Left thru lane closed

Where: Dulles Connector Road (Route 267) eastbound **from Idylwood Road to eastbound I-66**

Why: Striping and barrier relocation

Police: Onsite for motorist safety

When: Thurs., Feb. 4, 1:00 a.m. to 5:00 a.m. (upon completion of previous left lane closure)

What: Right thru lane closed

Where: Dulles Connector Road (Route 267) eastbound **from Idylwood Road to eastbound I-66**

Why: Striping and barrier relocation

Police: Onsite for motorist safety

When: Fri., Feb. 5, 10:00 p.m. to 9:00 a.m.

What: Left thru lane closed

Where: Dulles Connector Road (Route 267) eastbound **from Idylwood Road to eastbound I-66**

Why: Striping and barrier relocation

Police: Onsite for motorist safety

### **Dulles Toll Road (Route 267) East Day and Night Work**

When: Thurs, Feb. 4, 9:30 p.m. to 5:00 a.m.

What: Left thru lane closed

Where: Dulles Toll Road (Route 267) eastbound **from approximately 1,500 feet west of Route 123, to the Route 123 exit ramp**


Why: Utility work

Police: Onsite for motorist safety

### **Dulles Connector Road Ramp Closure Night Work**

When: Mon, Feb. 1 – Fri., Feb. 5, 11:00 p.m. to 5:00 a.m.

What: Ramp closure ***(Detour: Traffic will be directed to use the exit to southbound Route 123, then use the signalized intersection to access northbound Route 123. Detour signs will be posted.)***



Where: **Ramp from eastbound Dulles Connector Road (Route 267) to northbound Dolley Madison Boulevard (Route 123)**

Why: Pier work

Police: Onsite for motorist safety

#### **Capital One Drive West Night Work**

When: Sun., Jan. 31 – Thurs., Feb. 4, 10:00 p.m. to 5:00 a.m.; Fri., Feb. 5, 10:30 p.m. to 7:00 a.m.

What: Both lanes closed (*Detour: Use Dolley Madison Boulevard northbound, then turn left on Scotts Crossing Road to access Capital One*)

Where: Capital One Drive westbound, for a 100-foot section west of Dolley Madison Road (Route 123)

Why: Gas main work

Police: Onsite for motorist safety

#### **Dolley Madison Boulevard (Route 123) North Day and Night Work**

When: Sun., Jan. 31 – Thurs., Feb. 4, 10:00 p.m. to 5:00 a.m.; Fri., Feb. 5, 10:30 p.m. to 7:00 a.m.

What: Two left turn lanes to Capital One Drive closed (*Detour: Continue north on Dolley Madison Boulevard (Route 123), left on Scotts Crossing Road, left on to Capital One Drive (alternate entrance across from Gates of McLean condominiums)*)

Where: Dolley Madison Boulevard (Route 123) southbound **from Scotts Crossing Road to Capital One Drive**

Why: Gas line work

Police: Onsite for motorist safety

When: Mon., Feb. 1 – Thurs., Feb. 4, 9:30 a.m. to 3:30 p.m.; and Fri. Feb. 5, 9:30 a.m. to noon

What: Left thru lane closed


Where: Dolley Madison Boulevard (Route 123) northbound **from Anderson Road to the Dulles Connector Road (Route 267)**

Why: Utility work

When: Mon., Feb. 1 – Thurs., Feb. 4, 9:30 p.m. to 5:00 a.m.

What: Right turn lane closed

Where: Dolley Madison Boulevard (Route 123) northbound **at Colshire Drive**



Why: Utility work  
Police: Onsite for motorist safety

When: Fri., Feb. 5, 9:30 p.m. to 9:00 a.m.  
What: Left thru lane closed  
Where: Dolley Madison Boulevard (Route 123) northbound **from Anderson Road to the Dulles Connector Road (Route 267)**

Why: Utility work  
Police: Onsite for motorist safety

#### **Dolley Madison Boulevard (Route 123) South Night Work**

When: Sun., Jan. 31 – Thurs., Feb. 4, 10:00 p.m. to 5:00 a.m.; Fri., Feb. 5, 10:30 p.m. to 7:00 a.m.

What: Center and right thru lanes and right turn lane closed  
Where: Dolley Madison Boulevard (Route 123) southbound **from Scotts Crossing Road to Capital One Drive**

Why: Gas line work  
Police: Onsite for motorist safety

When: Fri., Feb. 5, 9:30 p.m. to 7:00 a.m.  
What: Left thru lane closed  
Where: Dolley Madison Boulevard (Route 123) southbound **for 600 feet south of the Dulles Connector Road (Route 267)**

Why: Utility work  
Police: Onsite for motorist safety


#### **Gosnell Road North Night Work**

When: Mon., Feb. 1 – Thurs., Feb. 4, 10:30 p.m. to 5:00 a.m.  
What: Left thru lane closed  
Where: Gosnell Road northbound **from Leesburg Pike (Route 7) to 300 feet south of that intersection**

Why: Utility work  
Police: Onsite for motorist safety  
Note: Intersection remains open

#### **Gosnell Road South Night Work**

When: Mon., Feb. 1 – Thurs., Feb. 4, 9:30 p.m. to 5:00 a.m.  
What: Right thru lane closed



Where: Gosnell Road southbound **at Leesburg Pike (Route 7)**  
Why: Utility work  
Police: Onsite for motorist safety  
Note: Intersection remains open

#### **Leesburg Pike (Route 7) West Day and Night Work**

When: Mon., Feb. 1 – Thurs., Feb. 4, 9:30 p.m. to 5:00 a.m.  
What: Right thru lane closed  
Where: Leesburg Pike (Route 7) westbound **from just east of F-773 Frontage Road to Westpark Drive/Gosnell Road**  
Why: Utility work  
Police: Onsite for motorist safety  
Note: The turn lane from Leesburg Pike (Route 7) to Westpark Drive will close, but all turns to SAIC will remain open.


#### **Leesburg Pike (Route 7) East Day and Night Work**

When: Sun., Jan. 31, 10:00 p.m. to 5:00 a.m.  
What: Left thru lane and nearest left turn lane to northbound Spring Hill Road closed  
Where: Leesburg Pike (Route 7) eastbound **from 250 feet west of Westwood Center Drive to Spring Hill Road**  
Why: Utility work  
Police: Onsite for motorist safety

When: Sun., Jan. 31, 10:00 p.m. to 5:00 a.m.; Mon., Feb. 1 – Thurs., Feb. 4, 10:00 p.m. to 5:00 a.m.; Fri., Feb. 5, 10:30 p.m. to 7:00 a.m.; and Sat., Feb. 6, 10:00 p.m. to 9:00 a.m.  
What: Right thru lane closed  
Where: Leesburg Pike (Route 7) eastbound **from Spring Hill Road to Marshalls Drive**  
Why: Utility work  
Police: Onsite for motorist safety

When: Sun., Jan. 31, 10:00 p.m. to 5:00 a.m.; Mon, Feb. 1 – Tues., Feb. 2, 9:30 p.m. to 5:00 a.m.  
What: Right thru lane closed  
Where: Leesburg Pike (Route 7) eastbound **at Spring Hill Road**  
Why: Utility work  
Police: Onsite for motorist safety

When: Mon., Feb. 1 – Thurs., Feb. 4, 9:30 a.m. to 3:30 p.m.; and Fri., Feb. 5, 9:30 a.m. to noon



What: Right thru lane closed  
Where: Leesburg Pike (Route 7) eastbound **from Westpark Drive/Gosnell Road to Marshalls Drive**  
Why: Excavation, stone placement, paving

#### **Old Meadow Road West Night Work**

When: Sun., Jan. 31 – Thurs., Feb. 4, 10:00 p.m. to 5:00 a.m.; Fri., Feb. 5, 10:30 p.m. to 7:00 a.m.  
What: Left turn lane to northbound Dolley Madison Boulevard (Route 123) closed  
Where: Old Meadow Road westbound **at Dolley Madison Boulevard (Route 123)**  
Why: Gas line work  
Police: Onsite for motorist safety

In addition, closures (*some permanent as of Nov. 2009*) will continue in several sections of the service roads adjacent to east and westbound Leesburg Pike (Route 7); Leesburg Pike between Chain Bridge Road (Route 123) and the Dulles Toll Road. Access to all businesses will be maintained throughout the work periods. Also, intermittent lane closures on the Dulles International Airport Access Highway (DIAAH) and Dulles Toll Road should be expected.

Motorists should stay alert and be prepared to alter their travel along these roads.

A 24/7 emergency hotline is available for utility construction related issues: 877-585-6789. For general project information: [www.dullesmetro.com](http://www.dullesmetro.com) or 703-572-0506.