

April 30, 2010

CONTACT: Marcia McAllister  
703-572-0506  
[marcia.mcallister@dullesmetro.com](mailto:marcia.mcallister@dullesmetro.com)

## Important Lane Closures April 30 - May 7, 2010

### Overnight Ramp Closure at I-495 and Route 123 (Chain Bridge Road) on May 7

The on-ramp from southbound Route 123 (Chain Bridge Road) to the southbound I-495 Capital Beltway (Outer Loop) will close between 11 p.m. and 5 a.m. on Friday, May 7 for Dulles Rail Project construction.

Drivers will be required to continue south on Route 123, turn right on International Drive, right on Galleria Drive, then right on Tysons Boulevard and a short left on northbound Route 123 to access the southbound Beltway entrance ramp.

This detour will not conflict with a Tysons Boulevard detour that starts April 30 for northbound traffic on Route 123 which funnels traffic to International Drive south of Tysons Boulevard.

### Traffic Reduced to One Lane on Route 606 (Old Ox Road) nightly May 3-May 5

Late-night and early morning drivers will experience traffic delays on Route 606 (Old Ox Road) Monday, May 3, through Wednesday, May 5 when crews will set up check dams and silt fencing on a drainage ditch just north of Mercure Circle and Horsepen Lake. Route 606 is along the western edge of Dulles International Airport in Loudoun County.

This work requires a flagging operation between 9:30 p.m. and 5 a.m. that will close the northbound lane of Old Ox Road, but traffic will be allowed to pass through this area.


Drivers are advised to use extreme caution.

### Two Lanes of Route 7 Eastbound Closing at Night May 3-May 10

Drivers can expect delays nightly along Route 7 eastbound from the Dulles Toll Road to Spring Hill Road Monday, May 3, through Saturday, May 10, ***because the two left through lanes and the rightmost left turn lane on to Spring Hill Road will be closed between 9:30 p.m. and 5 a.m. unless otherwise noted.***

### Tysons Boulevard Detour Begins Tonight, April 30

Northbound traffic on Route 123 (Chain Bridge Road) will not be able to turn left on to Tysons Boulevard for two months beginning Friday night, April 30.



Traffic is being detoured on to International Drive to a right on Galleria Drive. Drivers can turn left on Tysons Boulevard or proceed straight. Southbound traffic along Route 123 will still be able make right turns to Tysons Boulevard using new turn lanes that will be in place.

This closure and detour is expected to last approximately two months.

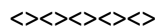
**LOOKING AHEAD:**

**Nighttime Closure of Eastbound Dulles International Airport Access Highway Scheduled to Begin May 10**

Nighttime drivers using the eastbound Dulles International Airport Access Highway will experience a slight detour beginning on or about May 10 when crews begin constructing large concrete supports for two piers for the Dulles Corridor Metrorail Project close to the road just east of the Route 123 overpass from 9 .m. to 5 a.m. The detour will be in place for at least five weeks.

Traffic will be detoured on to the eastbound Dulles Toll Road near the Spring Hill Road/International Drive exit and the mail toll plaza at the Spring Hill Road exit – well in advance of the work area. Detoured drivers will not pay tolls.

Drivers should pay close attention to signage.



In addition, weather permitting, the following lane and shoulder closures also are scheduled for the week of May 3:

**I-66 West Day Work**

When: Mon., May 3 – Thurs., May 6, 9:30 a.m. to 3:30 p.m.

Fri., May 7, 9:30 a.m. to noon

What: Left thru lane closed

Where I-66 (Route 267) westbound **for a 1,500-foot stretch at the I-66/Dulles Connector Road (Route 267) split**

Why: Caisson installations

**Dulles Connector Road (Route 267) West Day Work**

When: Mon., May 3 – Thurs., May 6, 9:30 a.m. to 3:30 p.m.

Fri., May 7, 9:30 a.m. to noon


What: Left thru lane closed

Where Dulles Connector Road (Route 267) westbound **between Magarity Road and Route 123**

Why: Concrete pours for pier construction

**Dulles Connector Road (Route 267) East Night Work**

When: Mon., May 3 – Wed., May 5, 1:00 a.m. to 5:00 a.m.



What: Left thru lane closed  
Where Dulles Toll Road (Route 267) eastbound **from 1,200 feet west of Route 123 to the merge area with the DIAAH**  
Why: Crane move  
Police: On site for motorists' safety

**Dulles International Airport Access Highway (DIAAH) East Day Work**

When: Mon., May 3 – Fri., May 7, 9:30 a.m. to 3:30 p.m.  
What: Right thru lane closed  
Where DIAAH eastbound **between mile markers 9.9 and 10.5 (west of Wolf Trap)**  
Why: Utility work  
Note: Closure may resume on May 3 – May 7, from 8:00 pm to 5:00 am

When: Mon., May 3 – Fri., May 7, 9:30 a.m. to 3.30 p.m.  
What: Left thru lane closed  
Where DIAAH eastbound **between mile markers 7.1 and 7.9 (west of Wolf Trap)**  
Why: Utility work  
Note: Closure may resume on May 3 – May 7, from 8:00 pm to 5:00 am

**Ramp Closure: Chain Bridge Road (Route 123) at I-495 Capital Beltway Outer Loop Night Work**


When: Fri., May 7, 11:00 p.m. to 5:00 a.m.  
What: Ramp closed  
**(Detour: Continue on southbound Chain Bridge Road (Route 123), right on International Drive, right on Galleria Drive, slight left on to northbound Chain Bridge Road (Route 123), then immediate right on to the entrance ramp to the Outer Loop)**  
Where: Route 123 southbound **at I-495 southbound**  
Why: Utility work  
Police: Onsite for motorists' safety

**Chain Bridge Road (Route 123) South Day Work**

When: Mon., May 3 – Fri., May 7, 11:00 a.m. to 12:00 noon  
What: Right thru lane of Route 123 southbound closed  
Where **From Capital One Drive to approximately 100' south of Capital One Drive**  
Why: Utility work

**Chain Bridge Road (Route 123) South Night Work**

When: Tues., May 4 – Wed., May 5, 9:30 p.m. to 5:00 a.m.  
What: Right thru lane of Route 123 southbound closed  
Where **From Scotts Crossing Road to Capital One Drive**  
Why: Utility work  
Police: On site for motorists' safety



### **Colshire Drive East Day Work**

When: Mon., May 3 – Thurs., May 6, 10:00 a.m. to 11:00 a.m.

What: Middle left turn lane closed

Where Colshire Drive eastbound **at Dolley Madison Boulevard (Route 123)**

Why: Utility work

### **Dolley Madison Boulevard (Route 123) North Day and Night Work**

When: Mon., May 3 – Thurs., May 7, 9:30 a.m. to 3:30 p.m. and 9:30 p.m. to 5:00 a.m.

Fri., May 8, 9:30 a.m. to noon and 9:30 p.m. to 7:00 a.m.

What: Right lane closed

Where Dolley Madison Boulevard (Route 123) northbound **at Colshire Drive**

Why: Utility work

Police: Onsite for motorists' safety for night work only

### **F-773 Frontage Road Day and Night Work**

When: Mon. May 3 – Fri., May 7, midnight to 5:00 a.m.

What: Frontage road completely closed

**(Detour: Leesburg Pike (Route 7) westbound, turn right on Westpark Drive, right on Greensboro Drive, right on Pinnacle Drive to access F-773 Frontage Road)**

Where F-773 Frontage Road **for 500 feet north of the Leesburg Pike (Route 7) intersection**

Why: Utility work

Police: Onsite for motorists' safety

Note: Access to all businesses remains open via the detour

### **Leesburg Pike (Route 7) West Day and Night Work**

When: Mon., May 3 – Thurs., May 6, 9:30 a.m. to 3:30 p.m. and 9:30 p.m. to 5:00 a.m.

Fri., May 7, 9:30 a.m. to noon and 10:00 p.m. to 7:00 a.m.

What: Right thru lane closed

Where Leesburg Pike (Route 7) westbound **from just east of F-773 Frontage Road to 500' before Westpark Drive**

Why: Complete slope grading at SAIC

Police: Onsite for motorists' safety for night work only

Note: All turn lanes to/from Westpark Drive and SAIC property will remain open


When: Mon., May 3, 10:00 p.m. to 5:00 a.m.

What: Two left turn lanes closed

Where Leesburg Pike (Route 7) westbound **until 110 feet before the turns to Westwood Center Drive**

Why: Utility work

Police: Onsite for motorist safety



When: Mon., May 3 – Fri., May 7

What: Route 7 Service Road closed

Where **From west side of Spring Hill Road intersection to east side of Tyco Road intersection**

Why: Excavation, drainage work and paving

**Leesburg Pike (Route 7) East Day and Night Work**

When: Mon., May 3 – Thurs., May 6, 10:00 p.m. to 5:00 a.m.

Fri., May 7, 10:30 p.m. to 7:00 a.m.

Sat., May 8, 10:00 p.m. to 9:00 a.m.

What: Two left thru lanes and rightmost left turn lane to Spring Hill Road closed

Where Leesburg Pike (Route 7) eastbound **from the Dulles Toll Road (Route 267) to Spring Hill Road**

Why: Utility work

Police: Onsite for motorists' safety

When: Mon., May 3, 9:30 a.m. to noon

What: Right thru lane closed

Where Leesburg Pike (Route 7) eastbound **from Spring Hill Road to Gosnell Road**

Why: Survey work

When: Mon., May 3, 1:00 p.m. to 3:30 p.m.

What: Left thru lane closed

Where Leesburg Pike (Route 7) **eastbound from Spring Hill Road to Gosnell Road**

Why: Survey work

Note: This closure will follow the completion of the previous listing

When: Mon., May 3, 10:00 p.m. to 5:00 a.m.

What: Two left thru lanes closed

Where Leesburg Pike (Route 7) eastbound **before and after the Westwood Center Drive intersection**

Why: Utility work

Police: Onsite for motorists' safety

When: Tues., May 4 – Thurs., May 6, 9:30 a.m. to 3:30 p.m.


What: Right thru lane closed

Where Leesburg Pike (Route 7) **eastbound from Marshalls Drive to southbound 123**

Why: Survey work

When: Tues., May 4 – Wed., May 5, 9:30 p.m. to 5:00 a.m.

What: Left thru lane of eastbound Route 7 closed



Where **From 500' west of Gosnell to 500' east of Gosnell**

Why: Signal work

When: Fri., May 7, 9:30 a.m. to 12:00 noon

What: Single left thru lane of eastbound Route 7 closed

Where **From Marshalls Drive to the Route 123 overpass**

Why: Survey work

#### **Old Ox Road (Route 606) North Night Work**

When: Mon., May 3 – Wed., May 5, 9:30 p.m. to 5:00 a.m.

What: Lane closed; flagger operation in place

Where Old Ox Road (Route 606) northbound **between the entrance to Construction Area #11 (just past Mercure Circle) and Horsepen Lake**

Why: Setting up environmental controls

Police: Onsite for motorists' safety

Flagger: Onsite for motorists' safety

#### **Spring Hill Road North Day and Night Work**

When: Mon, May 3 – Thur., May 6, 9:30 pm to 5:00 a.m.

Fri., May 7, 10:00 p.m. to 7:00 a.m.

What: Right thru lane closed

Where **Spring Hill Road to 200' north of Route 7 westbound**

Why: Utility work

Police: Onsite for motorists' safety

When: Wed., May 5 – Thur., May 6, 9:30 pm to 5:00 a.m.

Fri., May 7, 10:00 p.m. to 7:00 a.m.

What: Traffic shift around work area; right thru lane closed

Where Spring Hill Road northbound **at Leesburg Pike (Route 7)**

Why: Utility work

Note: All lanes open at intersection

Police: Onsite for motorists' safety

#### **Spring Hill Road South Night Work**

When: Mon., May 3 – Thurs., May 6, 9:30 p.m. to 5:00 a.m.

Fri., May 7, 10:00 p.m. to 7:00 a.m.


What: Left thru lane closed

Where Spring Hill Road southbound **for a 300-foot stretch north of Leesburg Pike (Route 7)**

Why: Utility work

Police: Onsite for motorists' safety

Note: All lanes will be open at Leesburg Pike (Route 7)



**Westwood Center Drive North Night Work**

When: Mon., May 3 – Thurs., May 6, 10:00 p.m. to 5:00 a.m.

Fri., May 7, 10:00 p.m. to 7:00 a.m.

What: Left lane closed

Where Westwood Center Drive northbound **for 300 feet south of Leesburg Pike (Route 7)**

Why: Utility work

Police: Onsite for motorists' safety

Note: All turns will be permitted at the intersection

Motorists should stay alert and be prepared to alter their travel along these roads.

A 24/7 emergency hotline is available for utility construction related issues: 877-585-6789. For general project information: [www.dullesmetro.com](http://www.dullesmetro.com) or 703-572-0506.